

REV. —
DRAWING No. TC8123-002

KEY
 — EXTENT OF 20MPH SPEED LIMIT
 — HIGHER SPEED LIMIT



This map is based on Ordnance Survey material with the permission of the Controller of Her Majesty's Stationery Office Crown Copyright. Unauthorised reproduction infringes Crown Copyright and may lead to prosecution or civil proceedings. BATH AND NORTH EAST SOMERSET COUNCIL Licence No. 100023334

ISSUED FOR CONSULTATION

Bath & North East Somerset Council

STEVE FROGGATT, BSc. (Hons) CEng MICE MIHT
 DESIGN & PROJECTS MANAGER
 PLANNING AND TRANSPORT DEVELOPMENT



PRODUCED BY
 DESIGN GROUP

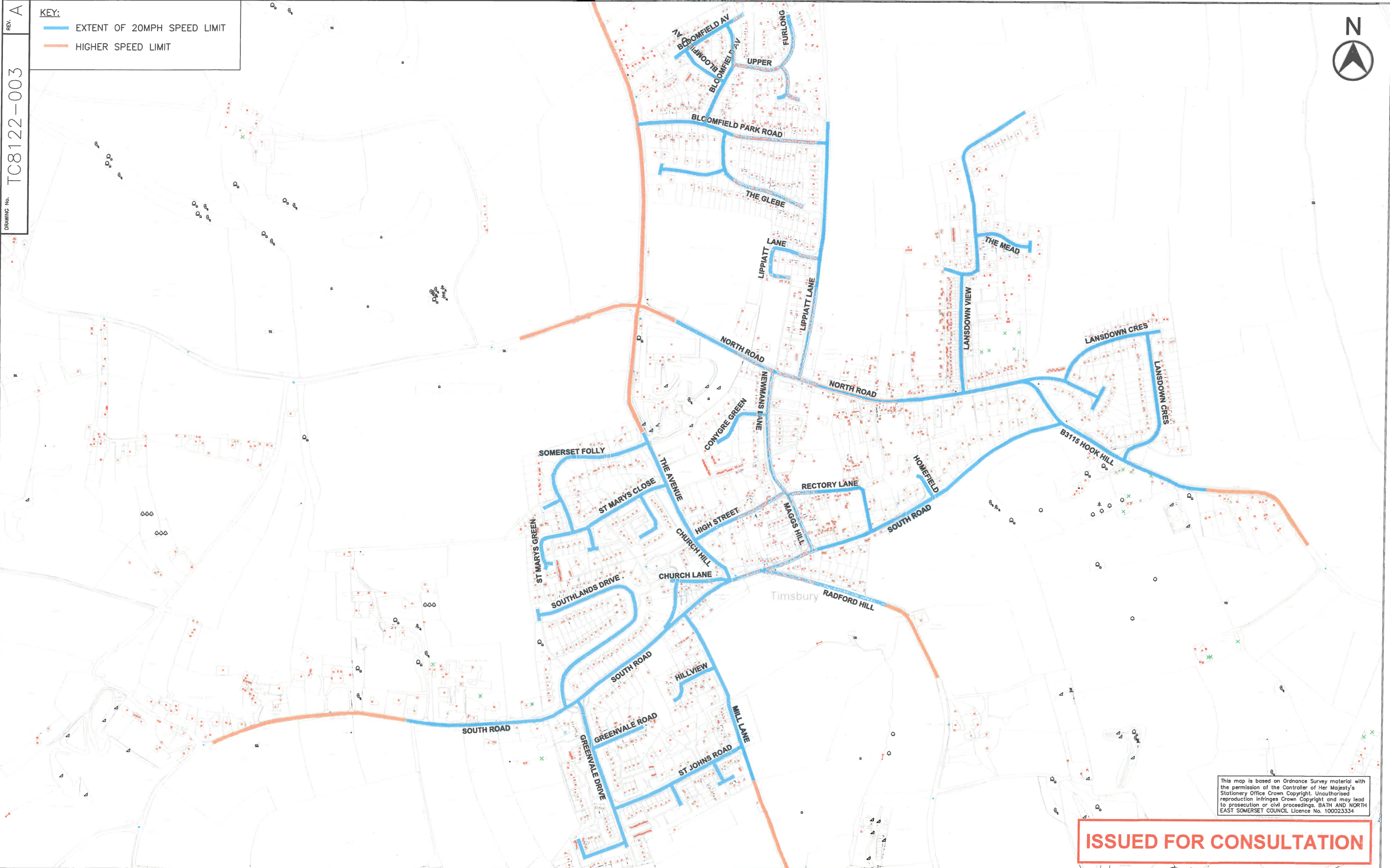
SCHEME TITLE
 SELF ENFORCING 20mph
 SPEED LIMITS - RURAL

DRAWING TITLE
 TRAFFIC REGULATION ORDERS
 GENERAL ARRANGEMENT
 PENSFORD

REV.	DATE	ISSUED FOR CONSULTATION	REVISIONS	DRAWN BY	DST	CHD.	APPROV. BY	SUF
13.10.15	13.10.15	Issued for consultation			DST			SUF
SCALE	1:1250@A1	CHECKED	DST	APPROVED BY	SUF			
CLIENT REF.								
DRAWING No.	TC8123-002							
REV.	—							

REV. A
DRAWING No. TC8122-003

KEY:
 EXTENT OF 20MPH SPEED LIMIT
 HIGHER SPEED LIMIT



This map is based on Ordnance Survey material with the permission of the Controller of Her Majesty's Stationery Office Crown Copyright. Unauthorised reproduction infringes Crown Copyright and may lead to prosecution or civil proceedings. BATH AND NORTH EAST SOMERSET COUNCIL Licence No. 100023334

ISSUED FOR CONSULTATION

Bath & North East Somerset Council

STEVE FROGGATT, BSc. (Hons) C.Eng MICE MCIHT
 DESIGN & PROJECTS MANAGER
 ENVIRONMENTAL SERVICES

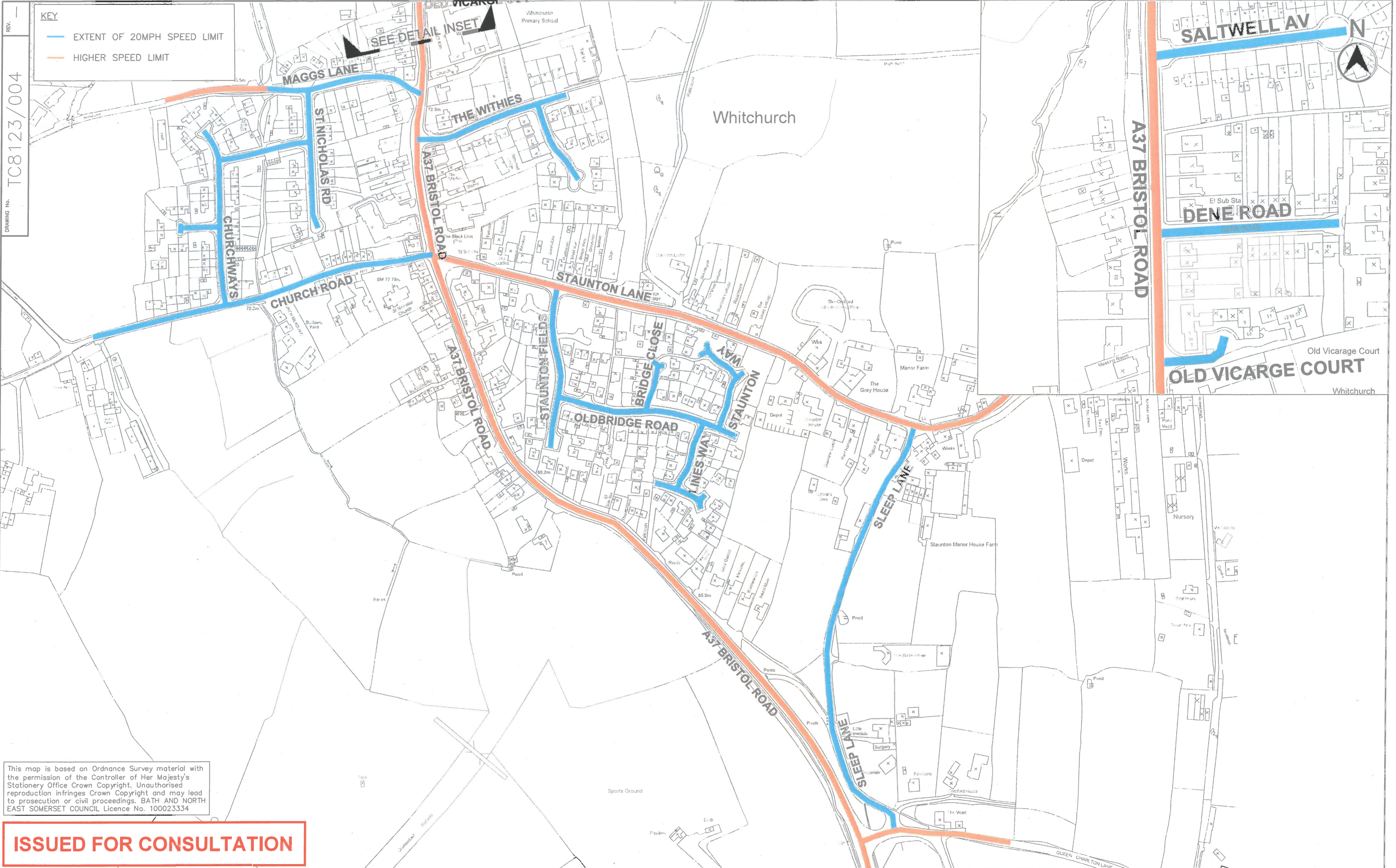
PRODUCED BY
 DESIGN AND PROJECTS

SCHEME TITLE
 Self Enforcing 20mph Speed Limit – Rural Areas Timsbury

DRAWING TITLE
 Traffic Regulation Orders General Arrangement

REV.	DATE	REVISIONS	DRWN.	CHKD.	APPROV.
A	26.11.15	TRAFFIC CALMING FEATURES REMOVED	DST	DST	SJF
-	30.9.15	ISSUED FOR CONSULTATION	DST	DST	SJF

DATE	Sept 2015	DRAWN BY	DST	APPROVED BY	SJF
SCALE	As Shown	CHECKED	DST		
CLIENT REF.					
DRAWING No.	TC8123-003				REV. A



This map is based on Ordnance Survey material with the permission of the Controller of Her Majesty's Stationery Office Crown Copyright. Unauthorised reproduction infringes Crown Copyright and may lead to prosecution or civil proceedings. BATH AND NORTH EAST SOMERSET COUNCIL Licence No. 100023334

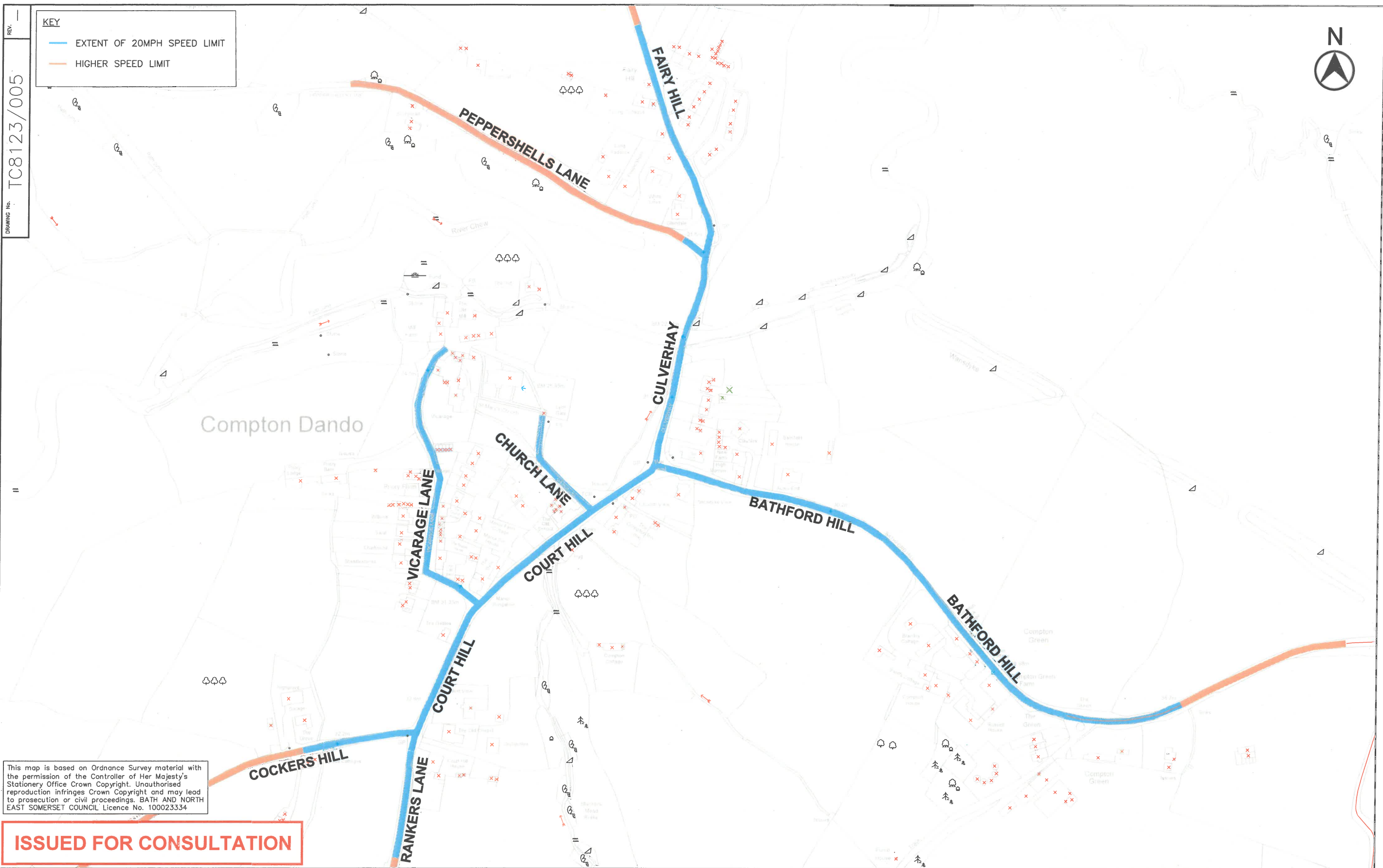
ISSUED FOR CONSULTATION

<p>STEVE FROGGATT, BSc. (Hons) C.Eng MICE MCILT DESIGN & PROJECTS MANAGER ENVIRONMENTAL SERVICES</p>	PRODUCED BY	SCHEME TITLE	DRAWING TITLE	DATE	SCALE	CLIENT REF.	DATE	DRAWN BY	APPROVED BY
	DESIGN AND PROJECTS	SELF ENFORCING 20mph SPEED LIMIT - RURAL AREAS WHITCHURCH	TRAFFIC REGULATION ORDERS GENERAL ARRANGEMENT	06.10.15	NTS		May 2015	DST	SJF
				Issue 4 for consultation				DST	
				REV.	DATE	REVISIONS	DRWN.	CHKD.	APPROV.
							DST	DST	SJF
							DRAWING No. TC8123/004		REV.

REV. 1
DRAWING No. TC8123/005

KEY

- EXTENT OF 20MPH SPEED LIMIT
- HIGHER SPEED LIMIT



This map is based on Ordnance Survey material with the permission of the Controller of Her Majesty's Stationery Office Crown Copyright. Unauthorised reproduction infringes Crown Copyright and may lead to prosecution or civil proceedings. BATH AND NORTH EAST SOMERSET COUNCIL Licence No. 100023334

ISSUED FOR CONSULTATION

<p>STEVE FROGGATT, BSc. (Hons) C.Eng MICE MCIHT DESIGN & PROJECTS MANAGER ENVIRONMENTAL SERVICES</p>	PRODUCED BY	SCHEME TITLE	DRAWING TITLE	<table border="1"> <tr> <td>DATE</td> <td>May 2015</td> <td>DRAWN BY</td> <td>DST</td> <td>APPROVED BY</td> <td>SJF</td> </tr> <tr> <td>SCALE</td> <td>1:1250@A1</td> <td>CHECKED</td> <td>DST</td> <td colspan="2"></td> </tr> <tr> <td>CLIENT REF.</td> <td colspan="5"></td> </tr> </table>			DATE	May 2015	DRAWN BY	DST	APPROVED BY	SJF	SCALE	1:1250@A1	CHECKED	DST			CLIENT REF.					
	DATE	May 2015	DRAWN BY	DST	APPROVED BY	SJF																		
	SCALE	1:1250@A1	CHECKED	DST																				
CLIENT REF.																								
DESIGN AND PROJECTS	SELF ENFORCING 20mph SPEED LIMIT – RURAL AREAS COMPTON DANDO	TRAFFIC REGULATION ORDERS GENERAL ARRANGEMENT	<table border="1"> <tr> <td>REV.</td> <td>DATE</td> <td>REVISIONS</td> <td>DRWN.</td> <td>CHKD.</td> <td>APROV.</td> </tr> <tr> <td>A</td> <td>02.03.16</td> <td>Changes to extents to ensure sign siting</td> <td>DST</td> <td>DST</td> <td>SJF</td> </tr> <tr> <td>-</td> <td>06.10.15</td> <td>Issued for Consultation</td> <td>DST</td> <td>DST</td> <td>SJF</td> </tr> </table>			REV.	DATE	REVISIONS	DRWN.	CHKD.	APROV.	A	02.03.16	Changes to extents to ensure sign siting	DST	DST	SJF	-	06.10.15	Issued for Consultation	DST	DST	SJF	
REV.	DATE	REVISIONS	DRWN.	CHKD.	APROV.																			
A	02.03.16	Changes to extents to ensure sign siting	DST	DST	SJF																			
-	06.10.15	Issued for Consultation	DST	DST	SJF																			
			DRAWING No. TC8123/005			REV. A																		